



Camden County

American Revolution Heritage Trails

A Map Guide to the Camden County American Revolution Heritage Trails and Mobile App.



CCHSNJ.org • 856-964-3333 • 1900 Park Boulevard, Camden, NJ 08103

American Revolution Heritage Trails

Listed here are locations for the Camden County American Revolution Trail and corresponding Mobile App. Most of these locations will have interpretive signs and Mobile App stops in the next two years, as we prepare for the 250th Anniversary of the American Revolution in 2026.




Battle of Gloucester (coming in 2022)

1. **Lafayette Earns his Commission** - Rising Sun Masonic Lodge, 16 Kings Hwy E, Haddonfield
2. **Lafayette Attacks!** - 1825 Kings Hwy (corner of E Lake Dr in Haddon Lake Park), Audubon
3. **Battle Continues** - Mary Bray School, 225 W Kings Hwy, Mt. Ephraim
4. **Battle Map at Cold Spring School** - 1194 Market St (near street entrance and Cold Spring School sign), Gloucester City
5. **Gloucester County Courthouse** - 26 South King St (Corner of Market and King Streets), Gloucester City
6. **Sheriff Joseph Ellis's House** - 101 South King St (near the entrance to the City's Freedom pier), Gloucester City
7. **Hugg's Tavern** - 225 South King St (inside Proprietors Park), Gloucester City
8. **Morgan's Rifle Corps** - 225 South King St (at entrance to Proprietors Park), Gloucester City

British Evacuate Philadelphia (coming in 2023)

9. **Benjamin Cooper House** - 60 Erie St, Camden
10. **First Night Encampment** - Borough Hall, 678 Haddon Ave, Collingswood
11. **Westmont, First Night Encampment** - NW corner of Haddon and North Albertson Streets, Haddon Township
12. **Greenfield Hall** - 343 Kings Hwy E, Haddonfield
13. **Quaker Town at War** - Haddonfield Library, 60 North Haddon Ave (North side of Library), Haddonfield
14. **Indian King Tavern** - 233 Kings Hwy E, Haddonfield
15. **Guard House** - 260 Kings Hwy E, Haddonfield
16. **British Divide Forces** - Cherry Hill Library, 1100 Kings Hwy N, Cherry Hill
17. **Evacuation Route** - Greentree Road, Corner of Barchwood Dr N, Cherry Hill
18. **Lenape Experiences** - 817 Park Blvd, Cherry Hill

Skirmish at Coopers Ferry (coming in 2024)

19. **Kay's Mill, Pulaski Attacks!** - Kings Hwy and Park Blvd (SE corner), Cherry Hill
12. **Greenfield Hall** - 343 Kings Hwy E, Haddonfield 
14. **Indian King Tavern** - 233 Kings Hwy E, Haddonfield 
20. **Pomona Hall** - 1900 Park Blvd, Camden
21. **Federal Street Militia** - over the Cooper River, North side of bridge, Camden
22. **Generals Wayne and Pulaski Attack!** - corner of Main St and Elm St, Camden
23. **Joseph Cooper House** - Erie St and North 7th St, Camden
9. **Benjamin Cooper House** - 60 Erie St, Camden 

Other Locations

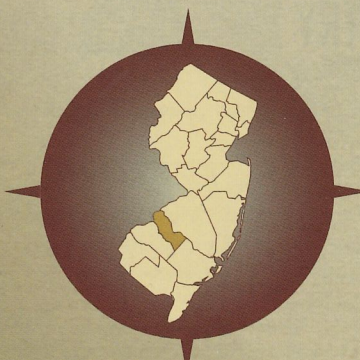
24. **Cornwallis Encampment** - S Hannevig St & Tommy McAdam St (edge of small park side near Methodist Church), Brooklawn
25. **Ashbrook Burial Grounds** - Melvin Ave near Station Ave, Gloucester Township
26. **Gabriel Daveis Tavern** - 500 3rd Ave, Glendora
27. **Chews Landing** - St. John Episcopal Church, 1730 Old Black Horse Pk, Runnemede
28. **Hugg Harrison House** - 515 W Browning Road (to the right of the entrance to New St. Mary's Cemetery), Bellmawr
29. **Blue Anchor Tavern & Blue Anchor Fire Tower** - Route 561 near Route 73, Winslow
30. **War on the Delaware** - Wiggins Marina (Near NJ Battleship on Clinton Street Pathway), Camden
31. **Old Newtown Burial Grounds** - 3010 Lynne Ave, Oaklyn
32. **Griffith Morgan House** - 243 Griffith Morgan Ln, Pennsauken
33. **Women's Experiences** - 50 Clementon Rd, Berlin
34. **African American Experiences** - 4 Douglas Ave, Lawnside

Philadelphia

Map of CAMDEN COUNTY

Burlington County

Gloucester County



33 Women's Experiences located in Berlin →

29 Blue Anchor Tavern & Blue Anchor Fire Tower located in Winslow ↘

SCAN ME



POWERED BY
TravelStorysGPS

Mobile App - Lafayette Earns his Commission: The Battle of Gloucester 1777

Learn about the Battle of Gloucester from the Travel Storys Mobile App. Scan this QR code on your phone to hear about the locations where the Battle of Gloucester was fought in Camden County. This walking and driving tour will take you in the footsteps of American, British, and Hessian soldiers fighting during the Revolutionary War. This tour highlights the story of a young French man, the Marquis de Lafayette, whose bravery during this battle caused the Continental Congress to appoint him in command of 3,400 soldiers of the Continental Army. Audio Tours for "British Evacuate Philadelphia" and "Skirmish at Coopers Ferry" coming in 2023.

Opening in 2026!

American Revolution Museum of South Jersey

The Camden County Historical Society is transforming Camden's most historic property, the Benjamin Cooper House, into the American Revolution Museum of Southern New Jersey in time for the America's 250th celebrations on July 4, 2026.

The restoration of the Benjamin Cooper House and its adaptive reuse as the American Revolution Museum of Southern New Jersey will benefit the State of New Jersey by attracting thousands of heritage tourism visitors, especially from Philadelphia during the years leading up to America's 250th celebration in 2026. The Museum will also be a visitor center, have nonprofit offices, and be a community center for the neighborhood.


The Camden County Historical Society is restoring this national treasure now and dedicated it to the overlooked American Revolution history of Southern New Jersey. The project will also examine the promise of the Declaration of Independence's statement that "All men are created equal," as later codified in the US Constitution's 14th Amendment (equal protection clause), and the struggle for equality to the present day. For more information visit AmRevMuseumSNJ.com.



Trailhead for the Camden County LINK Trail

The Benjamin Cooper House is the Trailhead for the North Camden and Cramer Hill Waterfront Trails Project, which is part of the 33- mile bicycle and pedestrian Camden County Link Trail to Atlantic County. This project envisions the construction of trails connecting North Camden/Cramer Hill with the larger region. As trailhead, the Benjamin Cooper House is envisioned as a key hub and welcome center on this trail, providing a nice synergy with the proposed museum, visitor center, and community center uses.

Special thanks to our funders and supporters:



This project was funded in part by a grant from the Discover NJ History License Plate Fund for Heritage Tourism, Camden County Commissioners, the New Jersey Historic Trust, and the National Park Service American Battlefield Protection Program.

Photo Credits: Cover left portrait - British General Charles Cornwallis, 1st Marquess Cornwallis, Courtesy of Mount Vernon Ladies Association. Cover center portrait - The Marquis de Lafayette, Courtesy of the Museums of Washington and Lee University, Lexington, Virginia. Cover right portrait - Molly Pitcher at the Battle of Monmouth, Courtesy Library of Congress. Cover background - British attack on Fort Mercer in Red Bank, Courtesy Gloucester County Historical Society. Cover background - This watercolor (c. 1585-86) of the Indian Village of Secotan in North Carolina, shows bark covered houses similar to those constructed by New Jersey's indigenous people. Painting by John White Photo, Courtesy of the British Museum.